




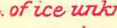

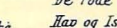


# INFORMATION RECEIVED CONCERNING THE ICE, 1935.

## AUGUST

### NOTE

-  ubrudt Polaris - unbroken polar ice.
-  landfast Vinteris - landfloe.
-  store Ismarker - great ice-fields.
-  tæt Drivis - tight pack-ice.
-  spredt Drivis - open ice.
-  Myis og Sjanis - young-ice and brash
-  *St. of ice unkn.* Isforholdene ubekendte - state of ice unknown.
-  Isfjeld - iceberg.

De røde Linier angive de iagttagne Grænser mellem aabent Havn og Is. Fra de væroede Partier mangle Iagttagelser, men Tilstedeværelse af Is formodes.

The red curves indicate the observed limits between open sea and ice. No colour indicates ice supposed but no information at hand.

----- Isens Gennemsnitsgrænse 1898-1922.  
Average limit of ice 1898-1922.



*St. of ice unkn.*

*St. of ice unkn.*

NORTH POLE

*St. of ice unkn.*

*St. of ice unkn.*

Probably clear open water

GREENLAND

ICELAND

NORWAY

FINLAND

DENMARK