





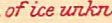



ISFORHOLDENE I DE ARKTISKE HAVE 1933.
THE STATE OF THE ICE IN THE ARCTIC SEAS 1933.

JUNE.

NOTE

-  ubrudt Polaris - unbroken polar ice.
-  landfast Vinteris - landfloe.
-  store Ismarker - great ice-fields.
-  tet Drivis - tight pack-ice.
-  spredt Drivis - open ice.
-  Myis og Sjaais - young-ice and brash.
-  St. of ice uknt. Isforholdene ukendte - state of ice unknown.
-  Isfjeld - iceberg.

De røde Linier angive de iagttagne Grænser mellem aabent Hav og Is. Fra de ufarvede Partier mangte lagttagelser, men Tilstedeværelse af Is formodes.

The red curves indicate the observed limits between open sea and ice. No colour indicates ice supposed but no information at hand.

----- or Isens Gennemsnitsgrænse 1898-1922.
Average limit of ice 1898-1922.

