









ISFORHOLDENE I DE ARKTISKE HAVE 1921. THE STATE OF THE ICE IN THE ARCTIC SEAS 1921.

MAY.

NOTE

-  ubrudt Polaris - unbroken polar ice.
-  landfast Vinteris - landfloe.
-  store Ismarker - great ice-fields.
-  tet Drivis - tight pack-ice.
-  spredt Drivis - open ice.
-  Nysis og Sjapis - bay-ice and brash
-  Isforholdene ubekendte - state of ice unknown.
-  Isfjeld - iceberg.

De røde Linier angive de iagttagne Grænser mellem aabent Hav og Is. Fra de ufarvede Partier mangle, iagttagelser, men Tilstedeværelse af Is formodes.

The red curves indicate the observed limits between open sea and ice. No colour indicates ice supposed, but no information at hand.

--- er Isens Gennemsnitsgrænse 1838-1913.
Average limit of ice 1838-1913.
(Naut. Met. Annual 1916).

