









ISFORHOLDENE I DE ARKTISKE HAVE 1916.

UDGIVET AF DET DANSKE METEOROLOGISKE INSTITUT.

JUNE.

NOTE

-  ubrudt Polaris - unbroken polar ice.
-  landfast Vinteris - landfloe.
-  store Ismarker - great ice-fields.
-  tæt Drivis - tight pack-ice.
-  spredt Drivis - open ice.
-  Nyis og Sjapis bay-ice and brash.
-  Isforholdene ubekendte - state of ice unknown.
-  Isfjeld - iceberg.

De røde Linier angive de tagtagne Grænser mellem aabent Hav og Is. Fra de ubroede Partier mangler tagtagelser, men Tilstedeværelse af Is formodes.

The red curves indicate the observed limits between open sea and ice. No colour indicates ice supposed, but no information at hand.

