









THE STATE OF THE ICE IN THE ARCTIC SEAS 1915.

PUBLISHED BY THE DANISH METEOROLOGICAL INSTITUTE

MAY.

NOTE

-  ubrudt Polaris - unbroken polar ice.
-  landfast Vinteris - landfloe.
-  store Ismarker - great ice-fields.
-  tet Drivis - tight pack-ice.
-  spredt Drivis - open ice.
-  Myis og Sjapis - bay-ice and brash.
-  *St. of ice unkn.* Isforholdene ubekendte - state of ice unknown.
-  Isfjeld - iceberg.

De røde Linier angive de iagttagne Grænser mellem aabent Hav og Is. Fra de ubroede Partier mangte lagtagelser, men Tilstedeværelse af Is formodes.

The red curves indicate the observed limits between open sea and ice. No colour indicates ice supposed but no information at hand.

