









# ISFORHOLDENE I DE ARKTISKE HAVE 1906

UDGIVET AF DET DANSKE METEOROLOGISKE INSTITUT.

JUNE.

NOTE

-  ubrudd Polaris - unbroken polar ice.
-  landfast Vinteris - landfloe.
-  store Ismarker - great ice-fields.
-  tæt Drivis - tight pack-ice.
-  spredt Drivis - open ice.
-  Nyis og Sjanis - bay-ice and brash.
-  St. of ice ukntu Isforholdene ubekendte - state of ice unknown.
-  Isfjeld - iceberg.

De røde Linier angive de iagttagne Grænser mellem aabent Hav og Is. Fra de ubrovede Partier mangle Iagttagelser, men Tilstedeværelse af Is formodes.

The red curves indicate the observed limits between open sea and ice. No colour indicates ice supposed but no information at hand.

