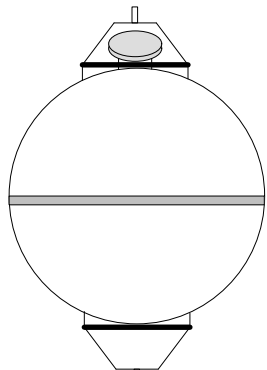
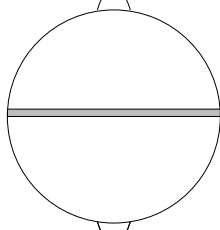


59 METERS



300 KHZ-ADCP
36" SYNTACTIC FLOAT

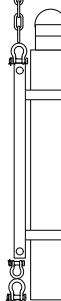
1/2" SAS
5/8" SAS



30" FLOAT

5/8" SAS
1/2" SAS
3 TON SWIVEL
1/2" SAS
1/2" SAS
1/2" SIP
1/2" SS SAS
1/2" SS SAS
1 METER STAINLESS STEEL CHAIN

63 METERS



7/16" SS SAS

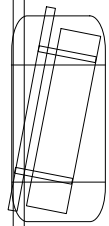
AURAL

7/16" SS SAS
1/2" SS SAS

.75 METER 1/2" SS CHAIN

1/2" SS SAS
3/4" SS SAS

65 METERS



AWCP

3/4" SS SAS
1/2" SS SAS
1/2" SIP
1/2" SAS
5/8" SAS

67 METERS



PAL

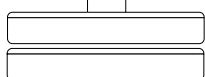
5/8" SAS
1/2" SAS
3 TON SWIVEL
1/2" SAS
5/8" SAS

EG&G 8242 RELEASE

RELEASE LINK
5/8" SAS

1.5 METER 1/2" CHAIN

5/8" SAS



1600 POUND ANCHOR

INSTRUMENT	DEPTH M	SERIAL NO.
300 KHZ ADCP	59	
AURAL	63	
AWCP	65	
PAL	67	
BOTTOM	70	

NOAA-PMEL-FOCI
7600 Sandpoint Way NE
Seattle, Wa. 98115
(206) 526-6180

MOORING: 13BSP-5A

LOCATION: BEKINS SEA SITE 5

DRAWN BY: Mike Craig DATE: 12 April 2013

APPROVED BY: HVM DATE: 14 MAY 2013