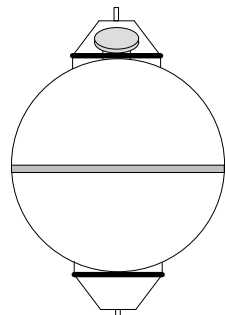
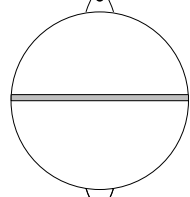


56.75 METERS



300 KHZ-ADCP
36"/37" SYNTACTIC FLOAT

5/8" SAS
5/8" SAS



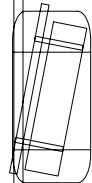
30" FLOAT

5/8" SAS
1/2" SAS
3 TON SWIVEL
1/2" SAS

5 METERS 1/2" CHAIN

3/4" SAS

63.75 METERS



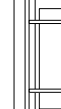
AWC-P5

3/4" SAS

.5 METERS 1/2" CHAIN

5/8" SAS

65.75 METERS



APL PAL
SEND.75 METER BYPASS CHAIN

5/8" SAS

.5 METERS 1/2" CHAIN

1/2" SAS

67 METERS



HARUPHONE

SEND 1.75 METER BYPASS CHAIN

1/2" SAS

.75 METER 1/2" CHAIN

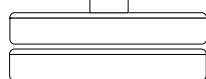
1/2" SAS
3 TON SWIVEL
1/2" SAS
5/8" SAS

EG&G RELEASE

5/8" SAS

1.5 METER 1/2" CHAIN

5/8" SAS



1600 POUND ANCHOR

INSTRUMENT	DEPTH M	SERIAL NO.
300 KHZ ADCP	56.75	
AWC-P5	63.75	
APL PAL	65.75	
HARUPHONE	67	
BOTTOM	72	



NOAA-PMEL-FOCI
7600 Sandpoint Way NE
Seattle, Wa. 98115
(206) 526-6175

MOORING: 08BSP-2B

LOCATION:

DRAWN BY: Rick Miller **DATE:** 25 AUGUST 2008

APPROVED BY: **DATE:**