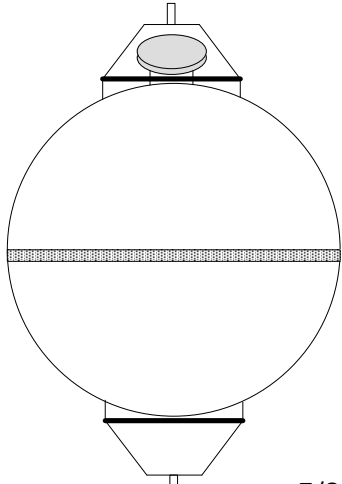


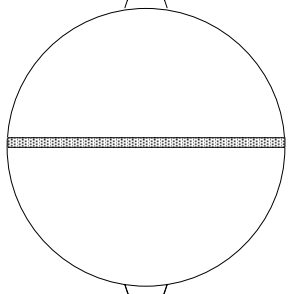
62 METERS

300 KHZ-ADCP
36"/37" SYNTACTIC FLOAT



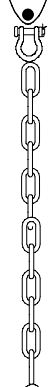
5/8" SAS
5/8" SAS

28" FLOAT



5/8" SAS


3 METERS CHAIN



1/2" SAS

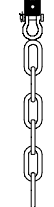
67 METERS

HARUPHONE



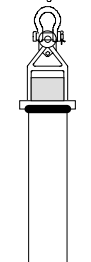
1/2" SAS

1.25 METER CHAIN



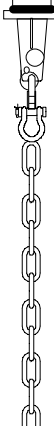
5/8" SAS

EG&G RELEASE



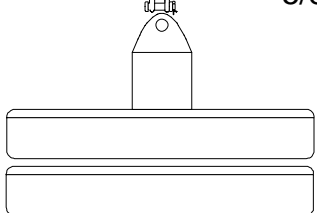
5/8" SAS

1.5 METER CHAIN



5/8" SAS

1600 POUND ANCHOR



INSTRUMENT	DEPTH M	SERIAL NO.
300 KHZ ADCP	62	
HARUPHONE	67	
BOTTOM	72	



NOAA-PMEL-FOCI

7600 Sandpoint Way NE
Seattle, Wa. 98115
(206) 526-6175

MOORING: 06BSP-4B

LOCATION:

DRAWN BY: Rick Miller DATE: 3 AUGUST 2006

APPROVED BY: DATE: